
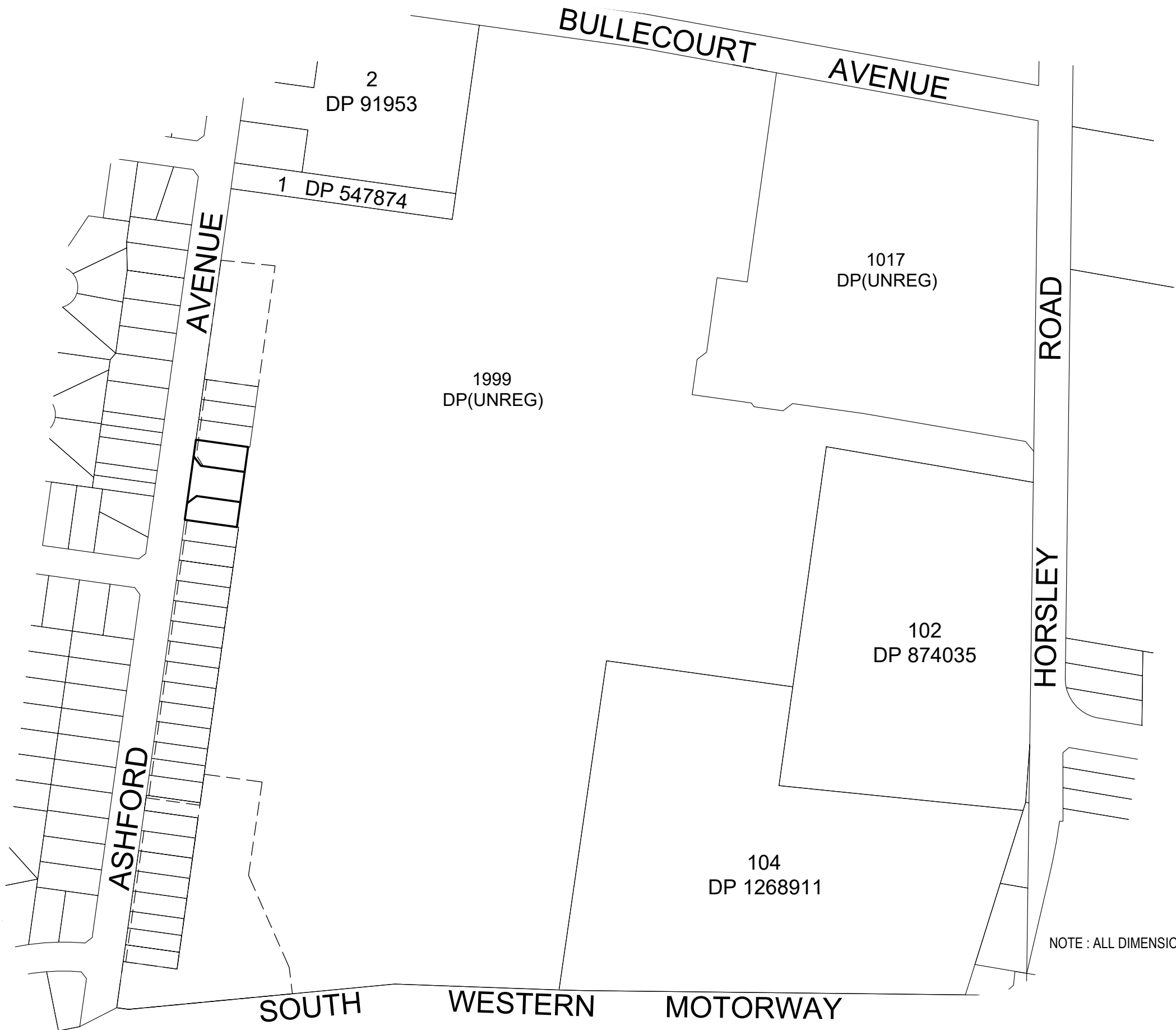


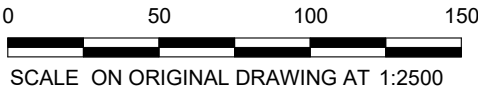
STAGE 2B



MGA
SCIMS



NOTE : ALL DIMENSIONS AND AREAS ARE SUBJECT TO FINAL DESIGN AND SURVEY



VER	BY	AMENDMENTS	DATE
A	BC	ORIGINAL ISSUE	28-08-2024
B	SG	AMENDMENT TO EASEMENT	14-10-2024

BW Beveridge Williams
Development and Infrastructure Consultants

(02) 46255055 www.beveridgewilliams.com.au

CLIENT:



DETAILS:

PLAN OF SURVEY OF LOT
2000 IN DP(UNREG.)
CURRENTLY LOT 2 IN DP1291984

ORIGINAL
SCALE
1:2500

SHEET SIZE
A3

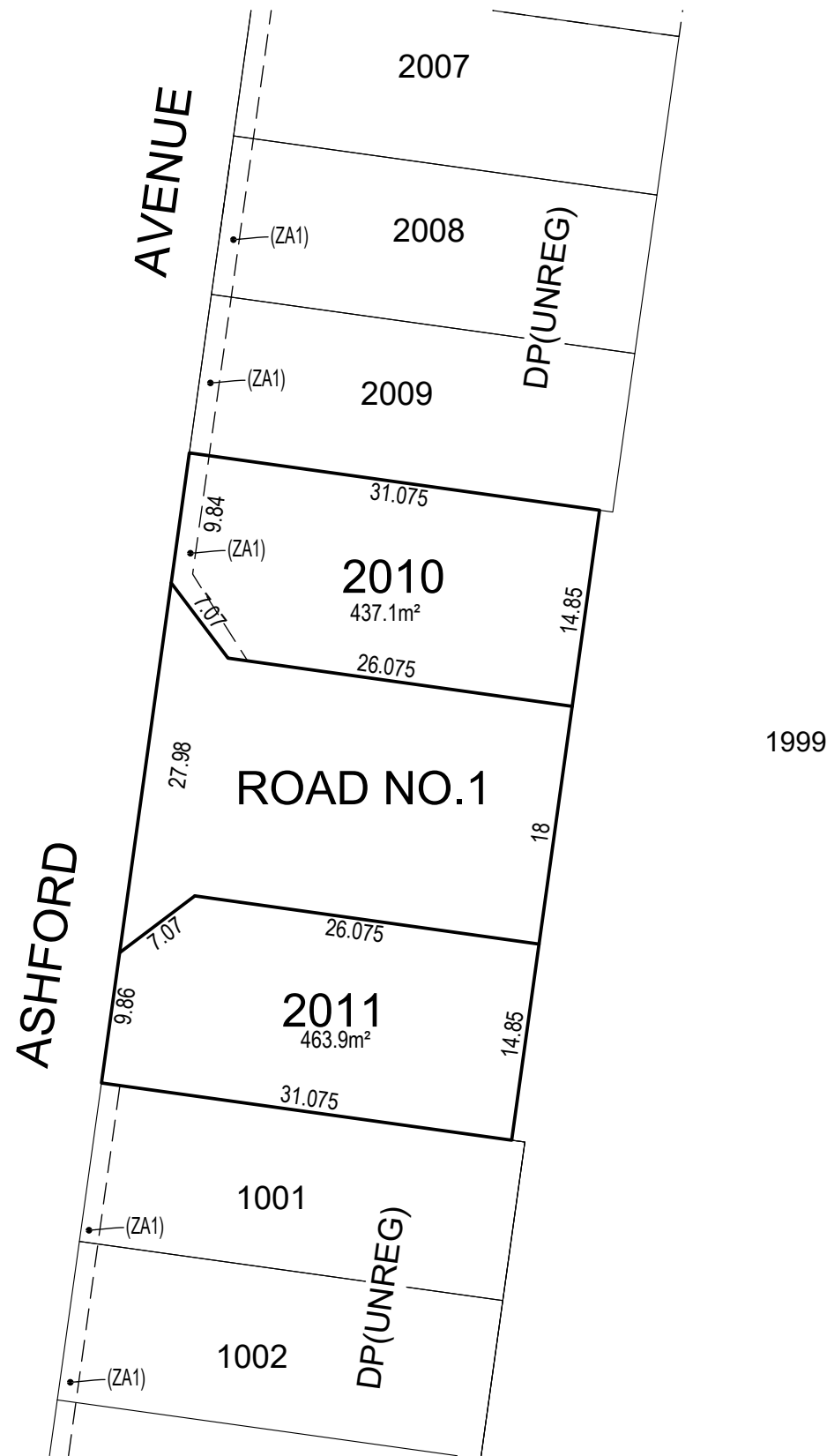
SURVEYOR:	BC
DRAWN:	DH
CHECKED:	BC
SURVEY DATE:	N/A
CAD REFERENCE:	2301879(2B)-PS

SHEET 1 OF 2

PROJECT No. 2301879
DRAWING REF. 2301879(2B)-PS
VERSION B

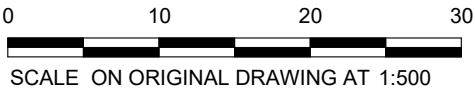


STAGE 2B



NOTE: IT IS PROPOSED TO DEDICATE ROADS TO COUNCIL AS PUBLIC ROAD

- (W) AREA BENEFITED BY EASEMENT TO DRAIN WATER DP(UNREG.)
(ZA1) EASEMENT TO DRAIN WATER 1.5 WIDE DP(UNREG.)



VER	BY	AMENDMENTS	DATE
A	BC	ORIGINAL ISSUE	28-08-2024
B	SG	AMENDMENT TO EASEMENT	14-10-2024



Beveridge Williams
Development and Infrastructure Consultants

(02) 46255055 www.beveridgewilliams.com.au

CLIENT:



DETAILS:

PLAN OF SURVEY OF LOT
2000 IN DP(UNREG.)
CURRENTLY LOT 2 IN DP1291984

ORIGINAL
SCALE
1:500

SHEET SIZE
A3

SURVEYOR:	BC
DRAWN:	DH
CHECKED:	BC
SURVEY DATE:	N/A
CAD REFERENCE:	2301879(2B)-PS
SHEET 2 OF 2	

PROJECT No.
2301879

DRAWING REF.
2301879(2B)-PS

VERSION
B